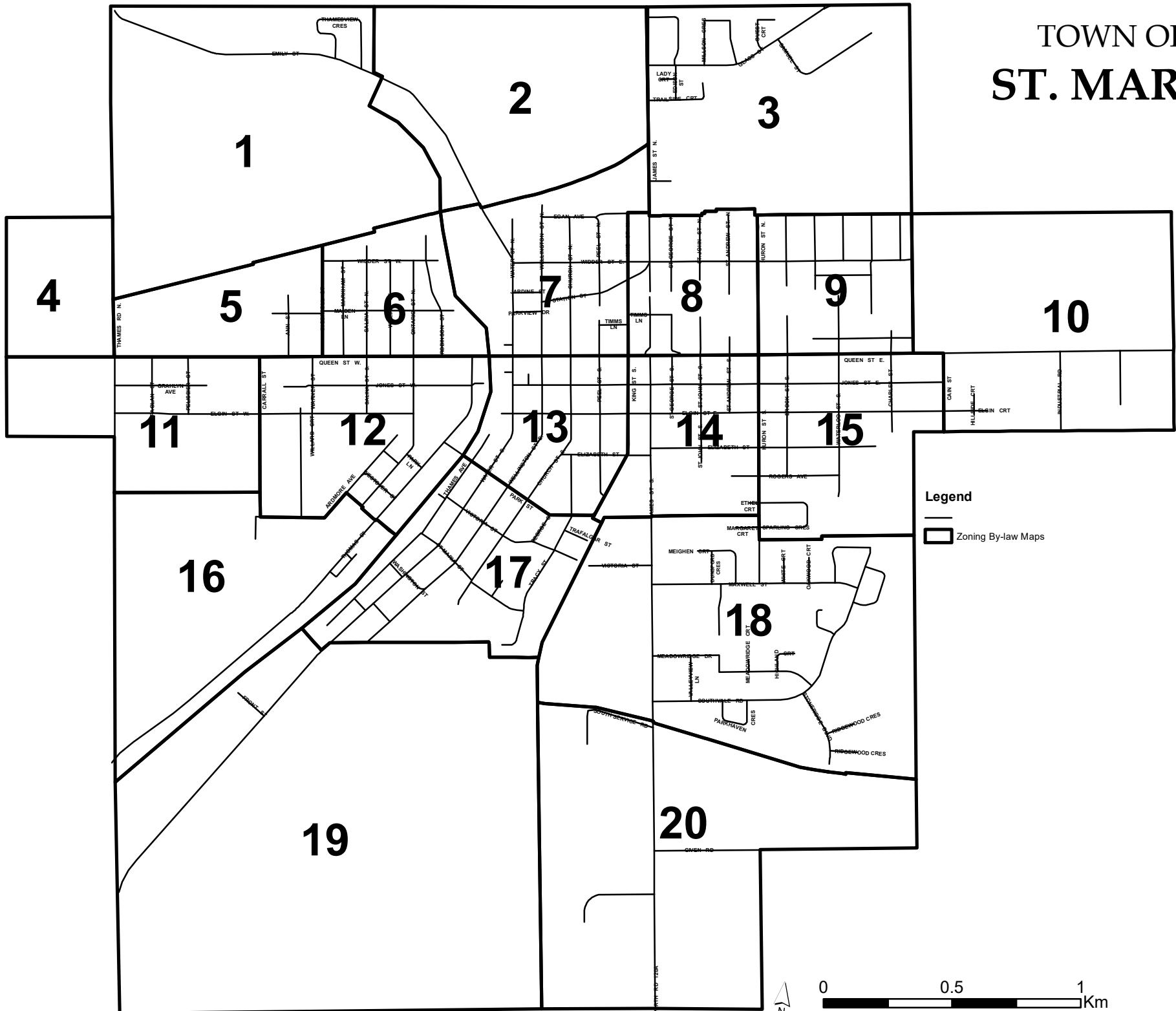


# TOWN OF ST. MARYS









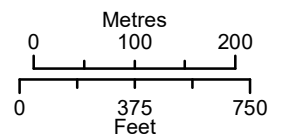
THIS IS **KEY MAP 1** OF SCHEDULE "A" TO BY-LAW NO. OF THE TOWN OF ST. MARYS

AMENDED BY BY-LAW NO.



-  Parcels
-  Zoning By-law Boundaries
-  Heritage Classified
-  UTRCA Regulation Limit

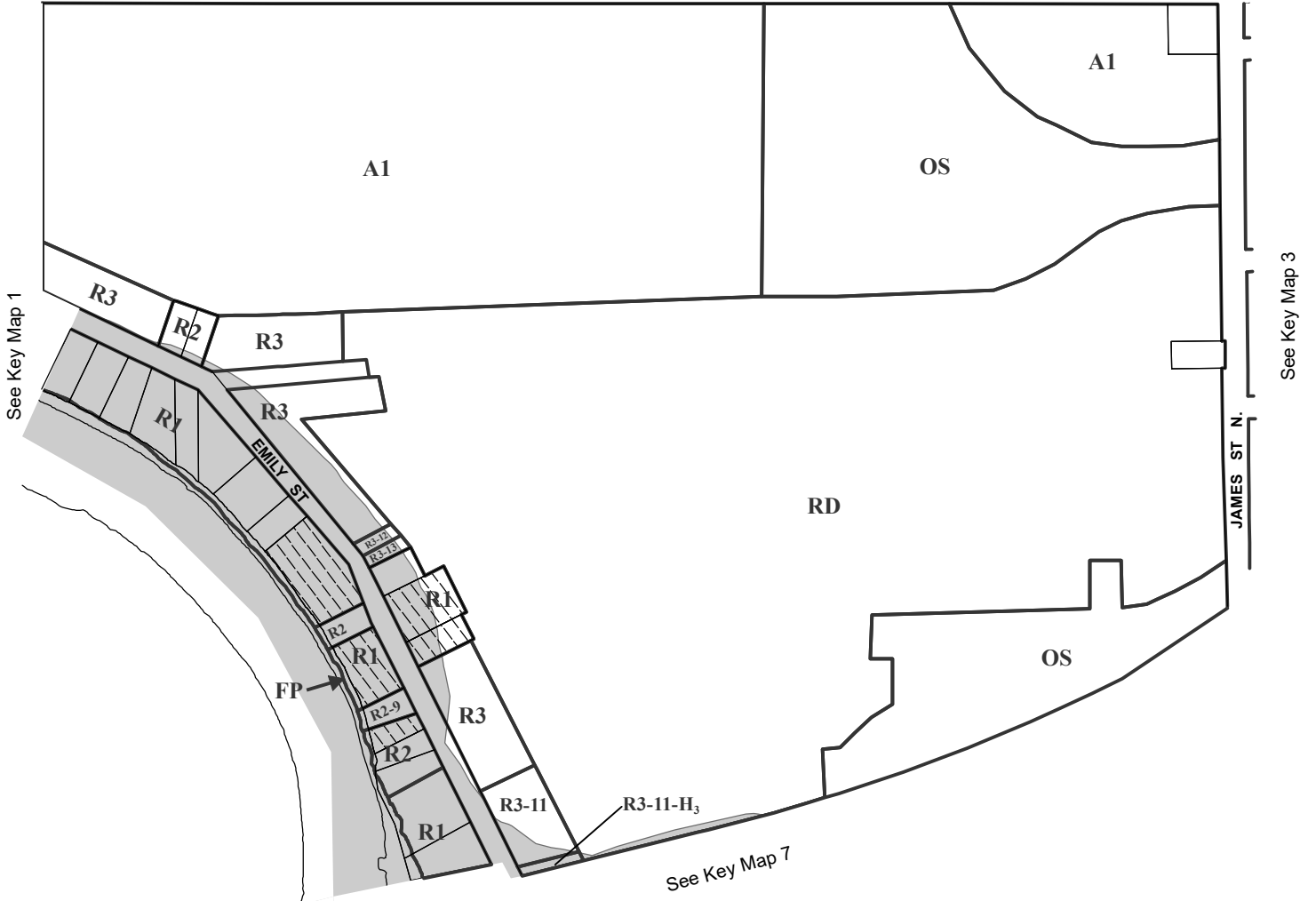
Last Amended: December 14, 2018  
Absolute Scale 1:7 500









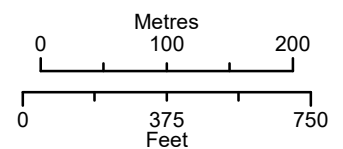
THIS IS **KEY MAP 2** OF SCHEDULE "A" TO BY-LAW NO. OF THE TOWN OF ST. MARYS

AMENDED BY BY-LAW NO.



-  Parcels
-  Zoning By-law Boundaries
-  Heritage Classified
-  UTRCA Regulation Limit

Last Amended: December 14, 2018  
Absolute Scale 1:6 000



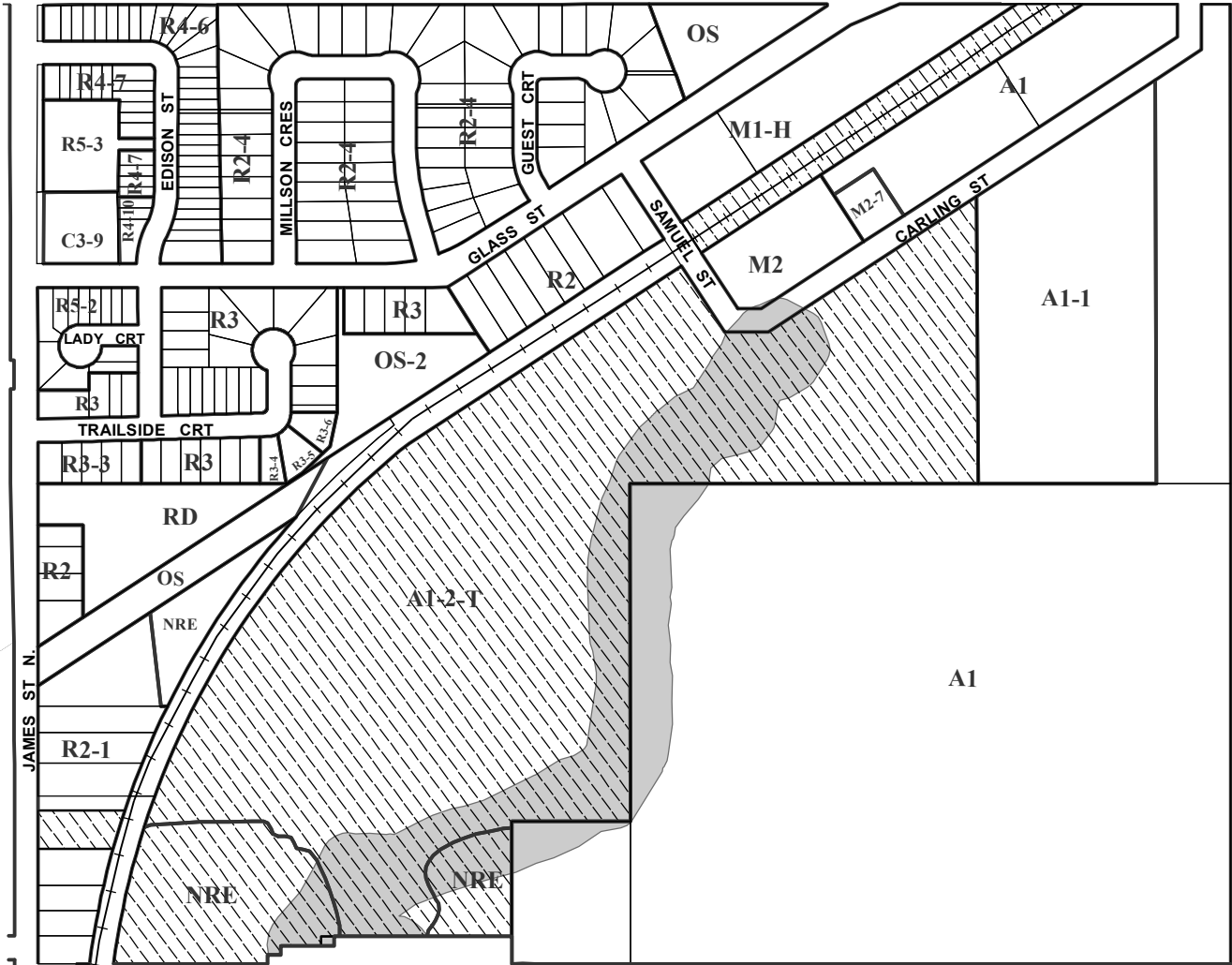


THIS IS **KEY MAP 3** OF SCHEDULE "A" TO BY-LAW NO. OF THE TOWN OF ST. MARYS

AMENDED BY BY-LAW NO.

See Key Map 2

See Key Map 7



See Key Map 8

See Key Map 9

—+—+— Railway

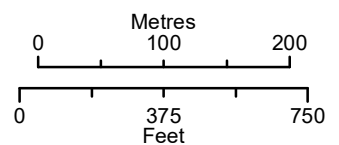
▭ Parcels

▭ Zoning By-law Boundaries

▨ Heritage Classified

▭ UTRCA Regulation Limit

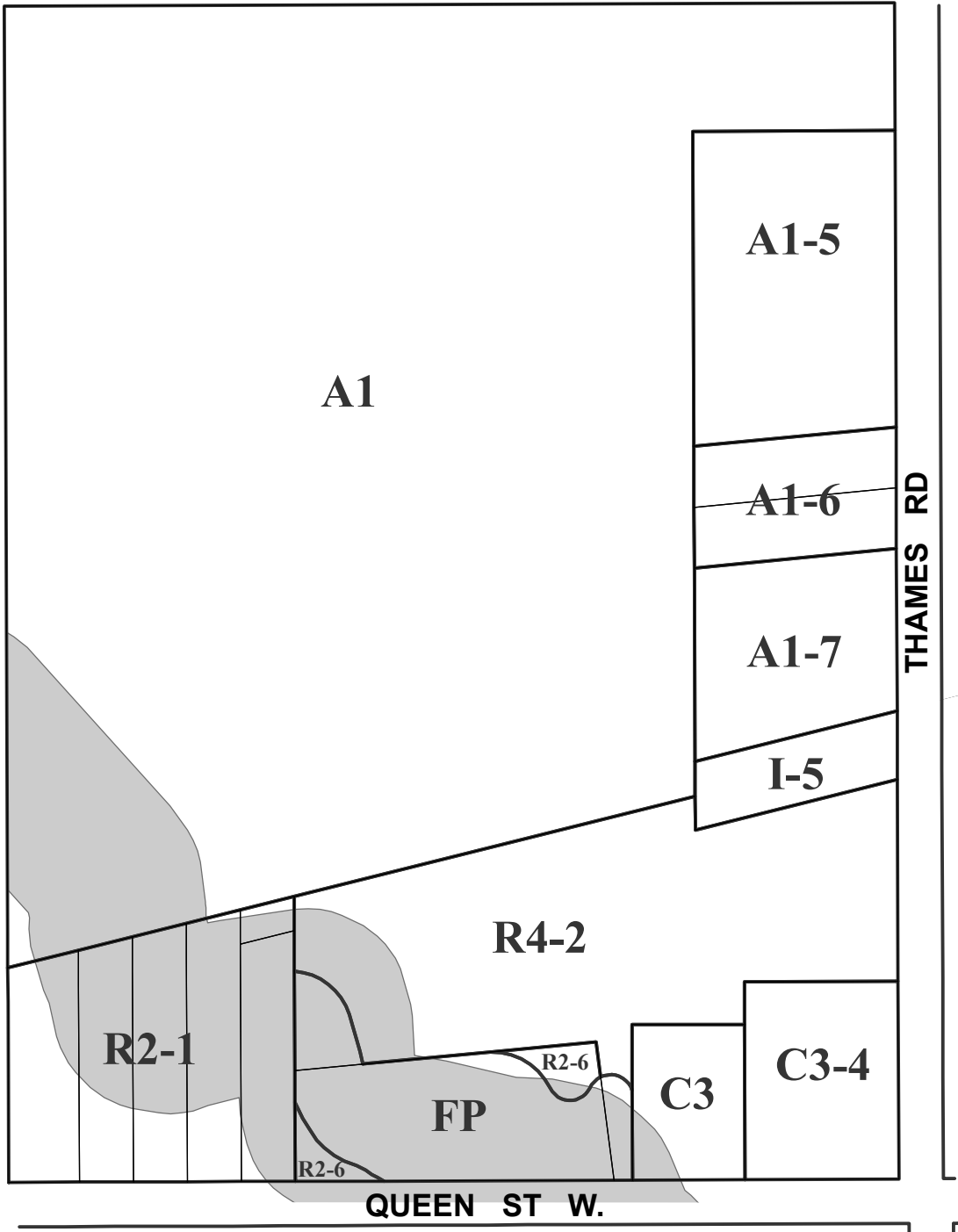
Last Amended: December 14, 2018  
Absolute Scale 1:6 000





THIS IS **KEY MAP 4** OF SCHEDULE "A" TO BY-LAW NO. OF THE TOWN OF ST. MARYS




AMENDED BY BY-LAW NO.



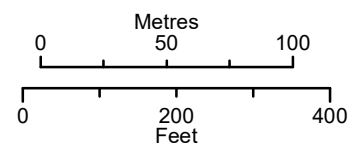
See Key Map 1

See Key Map 5

See Key Map 11

- Private Roads
-  Parcels
-  Zoning By-law Boundaries
-  UTRCA Regulation Limit

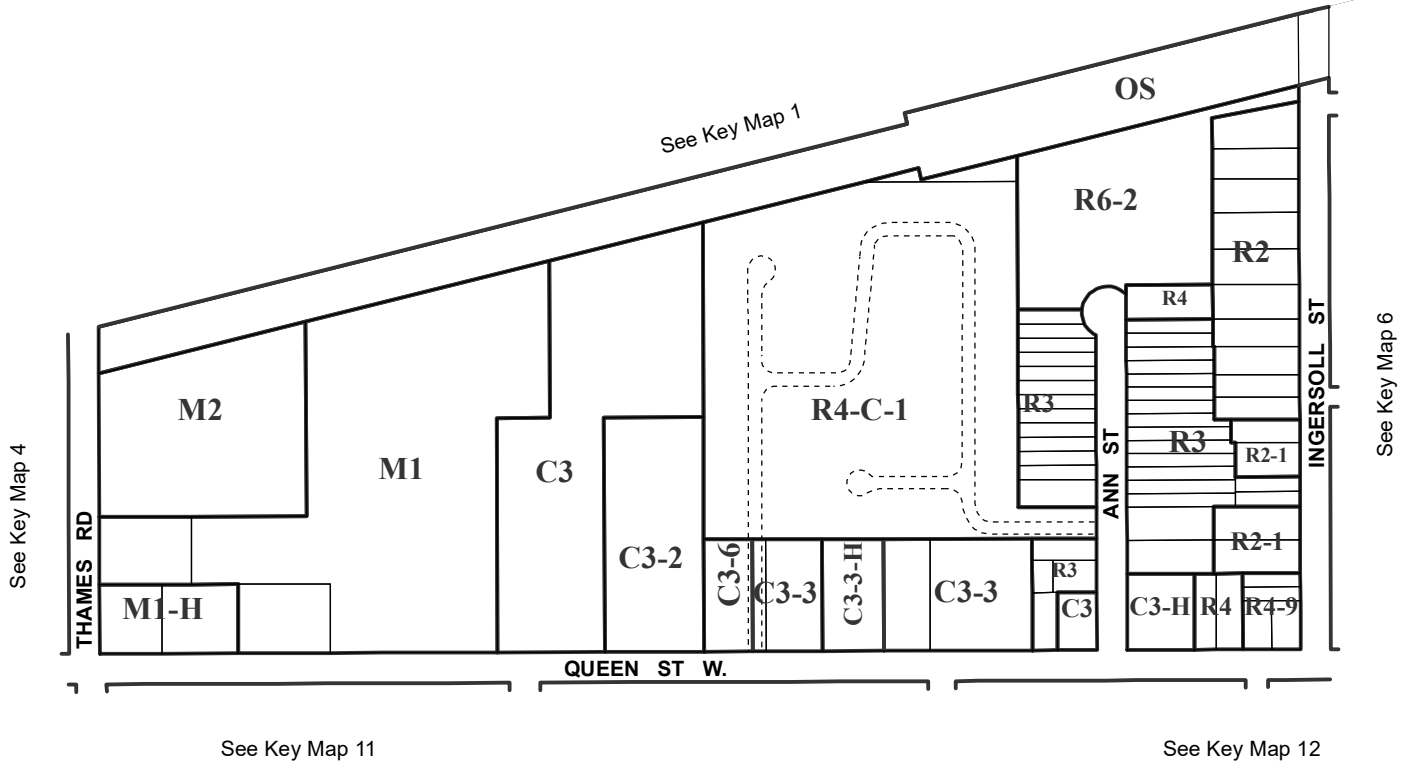
Last Amended: December 14, 2018  
Absolute Scale 1:3 000





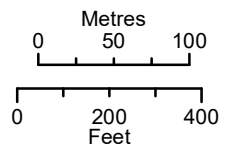
THIS IS **KEY MAP 5** OF SCHEDULE "A" TO BY-LAW NO. OF THE TOWN OF ST. MARYS

AMENDED BY BY-LAW NO.



- Private Roads
- Parcels
- Zoning By-law Boundaries

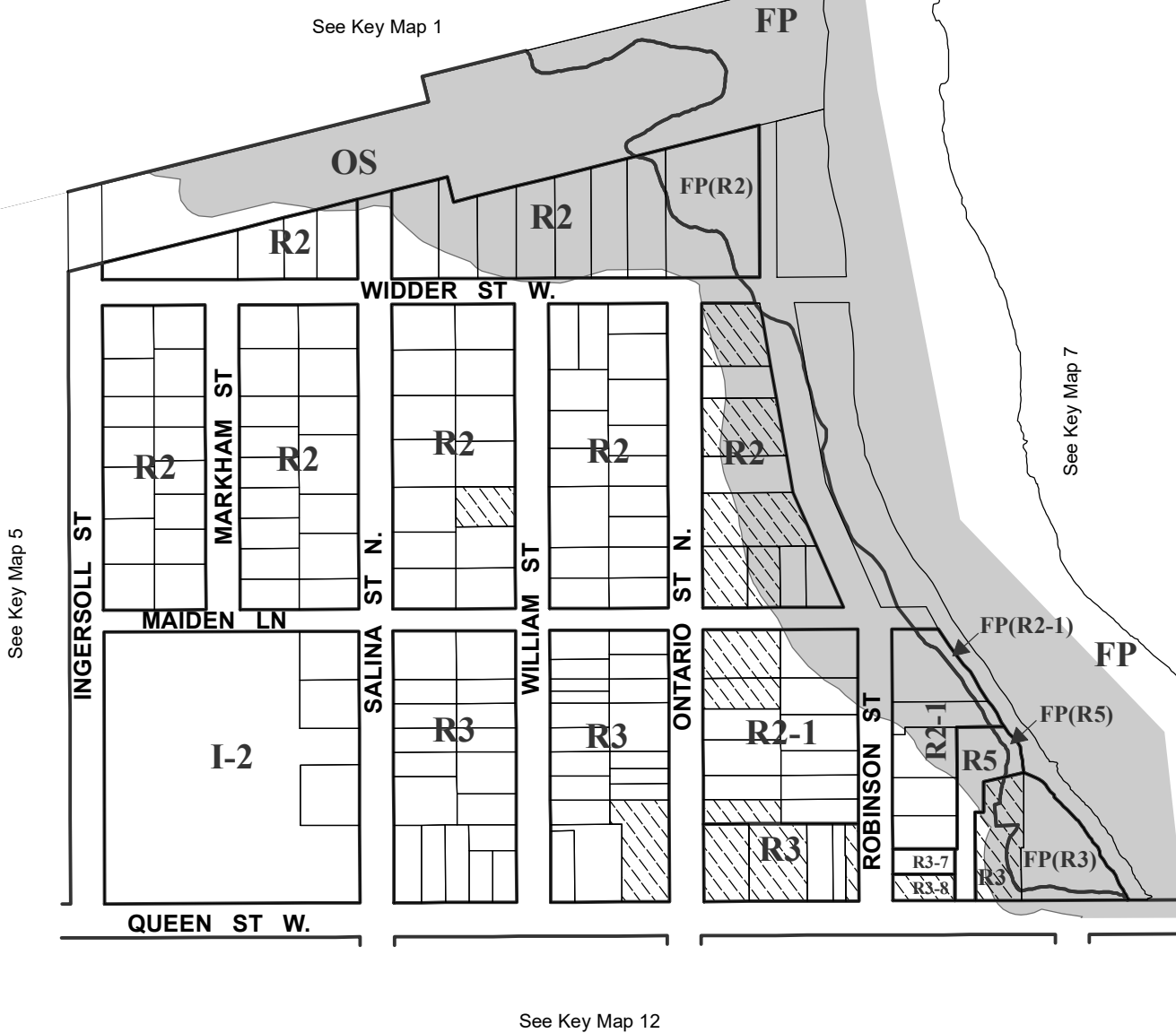
Last Amended: December 14, 2018  
Absolute Scale 1:5 000









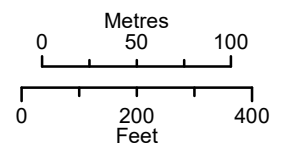
THIS IS **KEY MAP 6** OF SCHEDULE "A" TO BY-LAW NO. OF THE TOWN OF ST. MARYS

AMENDED BY BY-LAW NO.



-  Parcels
-  Zoning By-law Boundaries
-  Heritage Classified
-  UTRCA Regulation Limit

Last Amended: December 14, 2018  
Absolute Scale 1:4 000





THIS IS **KEY MAP 7** OF SCHEDULE "A" TO BY-LAW NO. OF THE TOWN OF ST. MARYS

AMENDED BY BY-LAW NO.

See Key Map 6

See Key Map 2

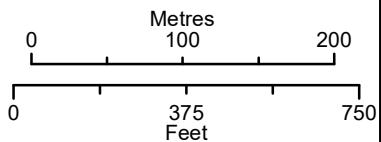
See Key Map 3

See Key Map 8

See Key Map 13

- Parcels
- Zoning By-law Flood Fringe Constraint Area
- Zoning By-law Boundaries
- Heritage Classified
- UTRCA Regulation Limit

Last Amended: December 14, 2018  
Absolute Scale 1:5 000







THIS IS **KEY MAP 8** OF SCHEDULE "A" TO BY-LAW NO. OF THE TOWN OF ST. MARYS

AMENDED BY BY-LAW NO. 103-2013

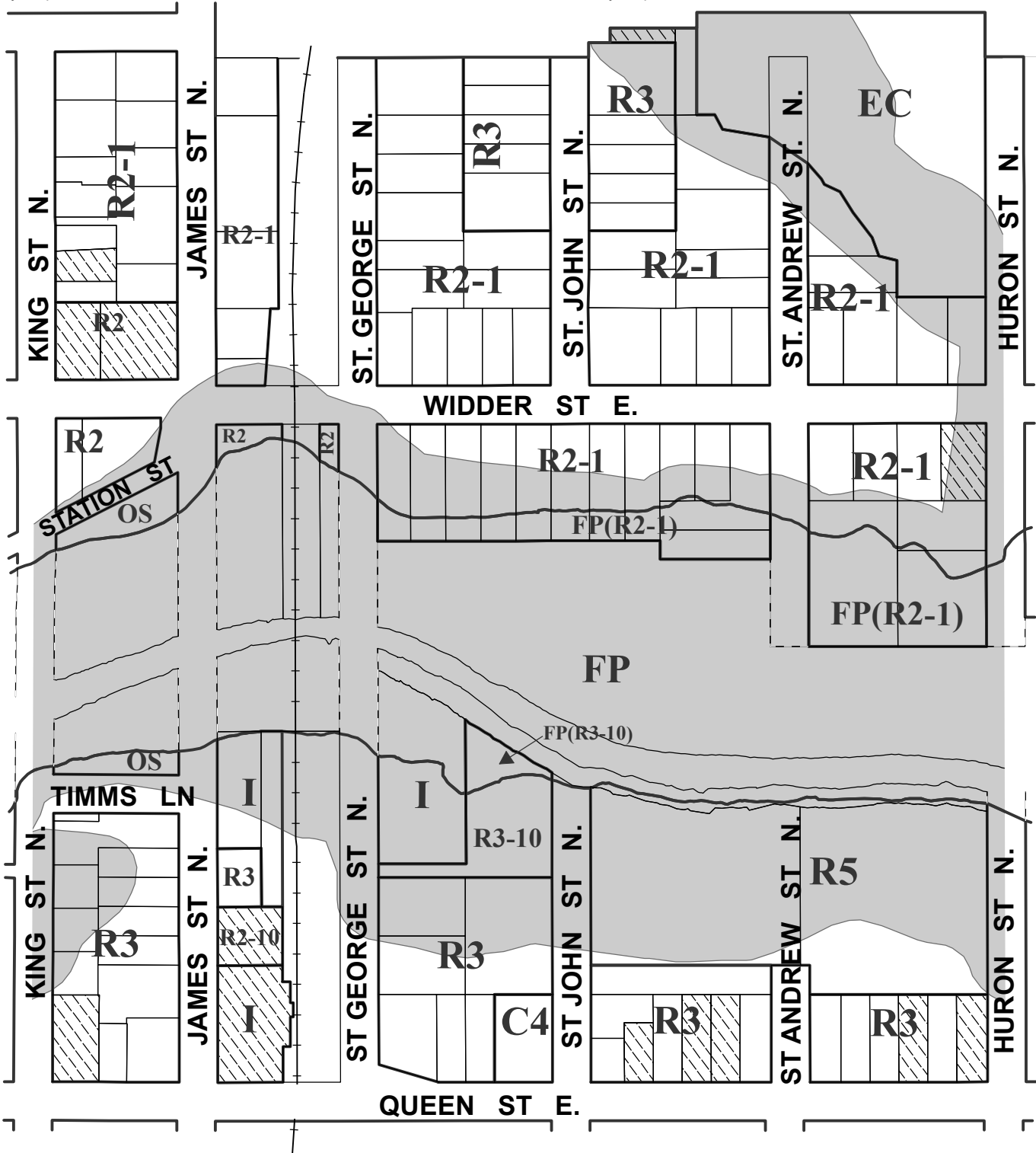
See Key Map 2

See Key Map 3

See Key Map 7

See Key Map 9

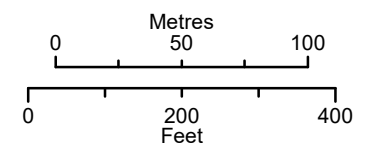
See Key Map 14



- Railway
- Parcels
- Zoning By-law Boundaries
- Heritage Classified

UTRCA Regulation Limit

Last Amended: December 14, 2018  
Absolute Scale 1:3 000

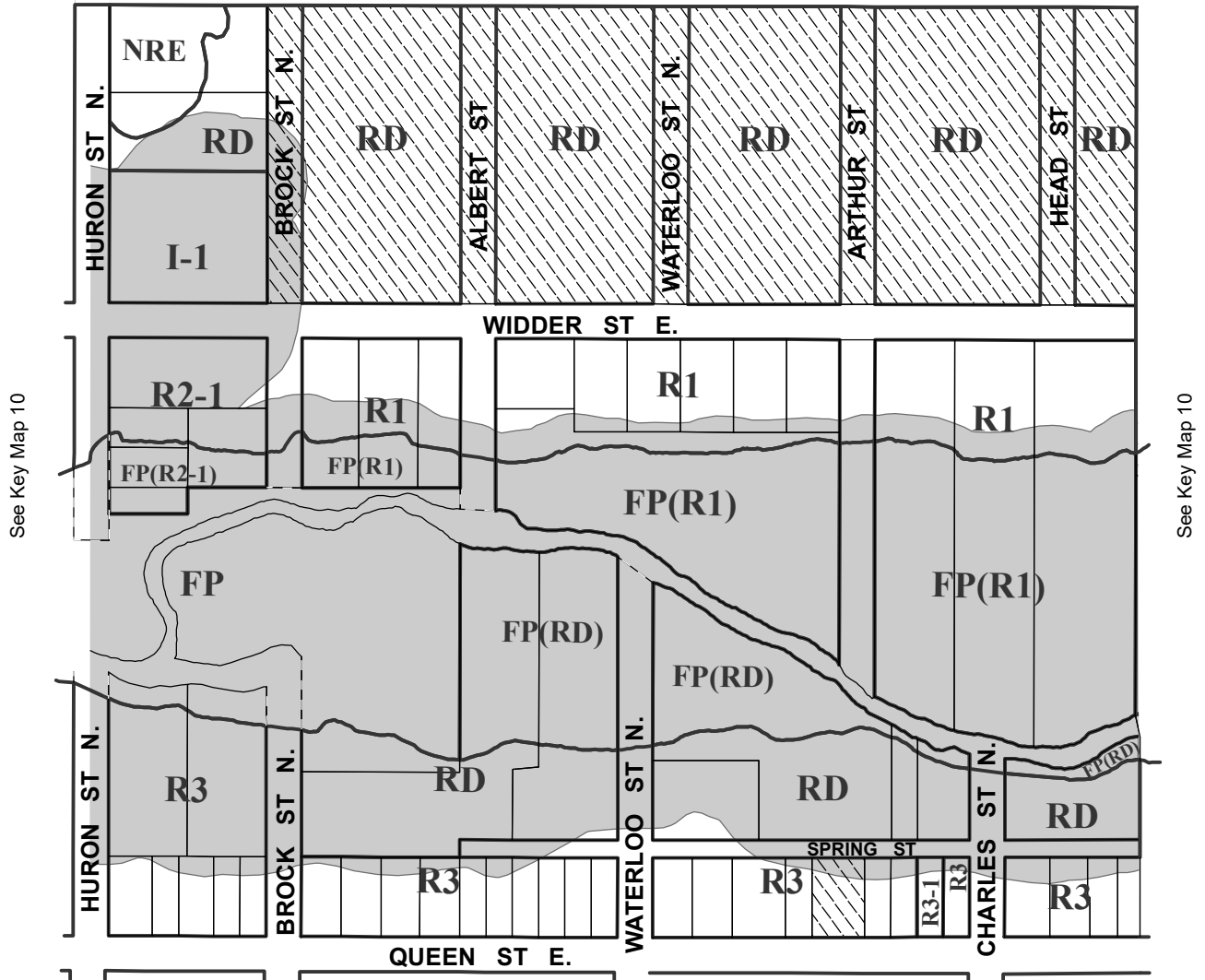








THIS IS **KEY MAP 9** OF SCHEDULE "A" TO BY-LAW NO. OF THE TOWN OF ST. MARYS

AMENDED BY BY-LAW NO.

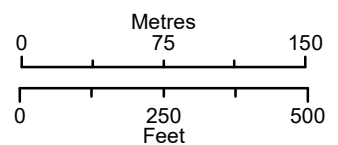
See Key Map 3



See Key Map 15

-  Parcels
-  Zoning By-law Boundaries
-  Heritage Classified
-  UTRCA Regulation Limit

Last Amended: December 14, 2018  
Absolute Scale 1:4 000

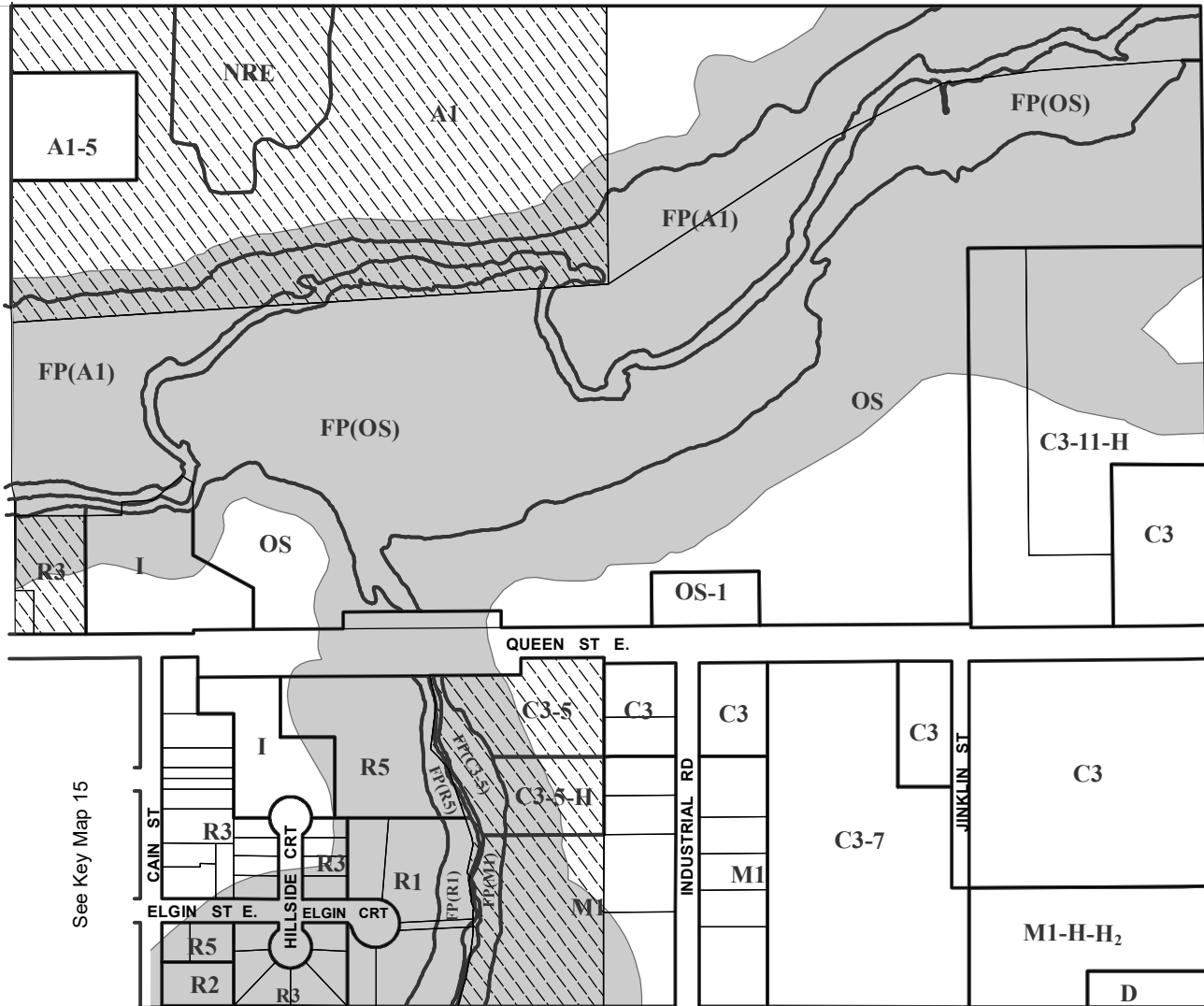








THIS IS **KEY MAP 10** OF SCHEDULE "A" TO BY-LAW NO. OF THE TOWN OF ST. MARYS

AMENDED BY BY-LAW NO.

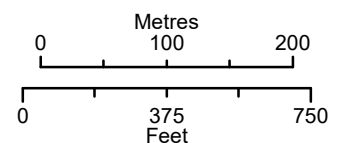
See Key Map 9



See Key Map 15

-  Parcels
-  Zoning By-law Boundaries
-  Heritage Classified
-  UTRCA Regulation Limit

Last Amended: December 14, 2018  
Absolute Scale 1:6 000



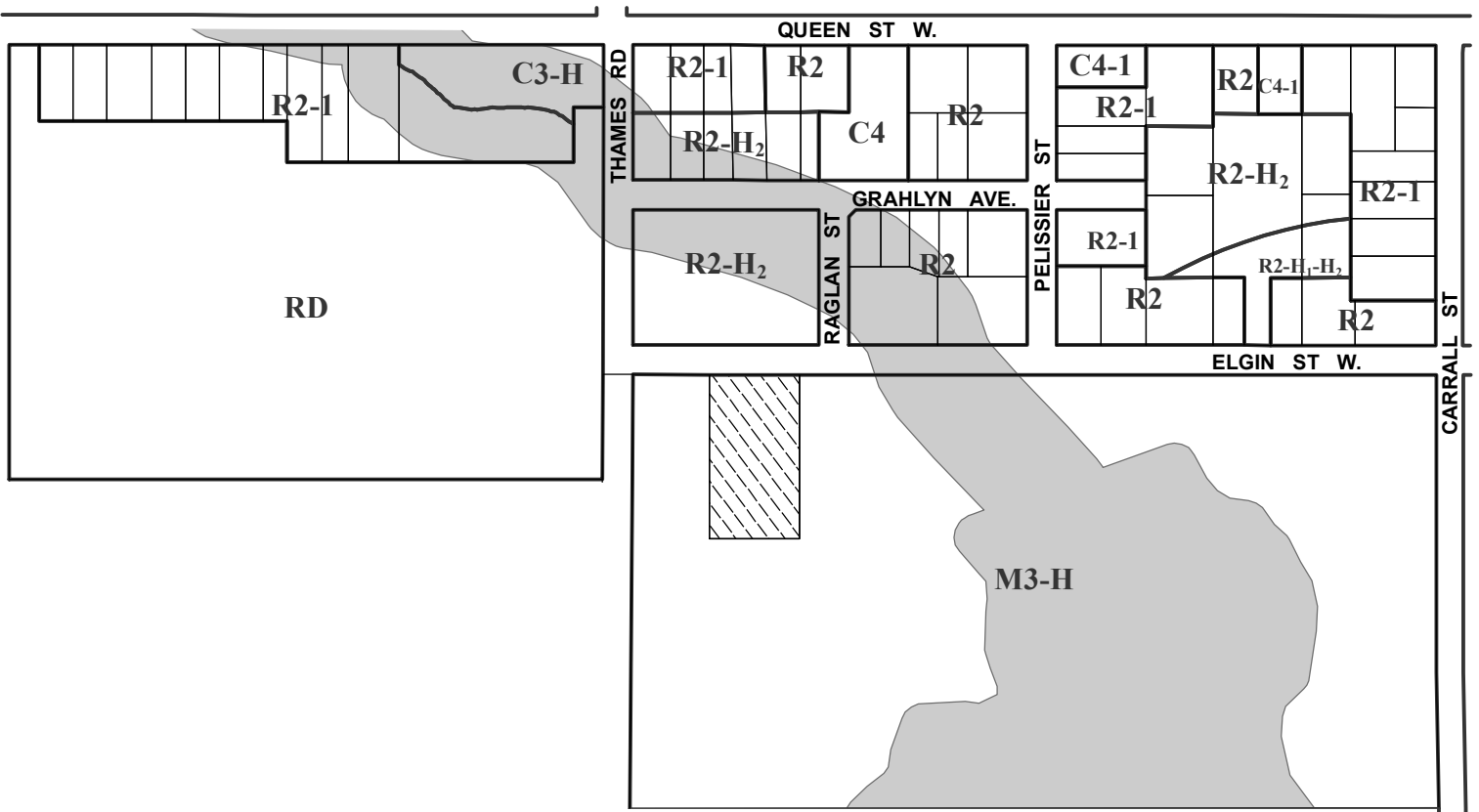


THIS IS **KEY MAP 11** OF SCHEDULE "A" TO BY-LAW NO. OF THE TOWN OF ST. MARYS

AMENDED BY BY-LAW NO.





See Key Map 4

See Key Map 5

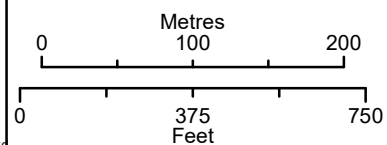


See Key Map 16

See Key Map 12

-  Parcels
-  Zoning By-law Boundaries
-  Heritage Classified
-  UTRCA Regulation Limit

Last Amended: December 14, 2018  
Absolute Scale 1:5 000







THIS IS **KEY MAP 13** OF SCHEDULE "A" TO BY-LAW NO. OF THE TOWN OF ST. MARYS

AMENDED BY BY-LAW NO.






See Key Map 7

See Key Map 12

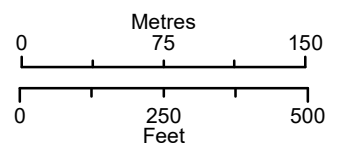
See Key Map 14

See Key Map 17



-  Parcels
-  Zoning By-law Flood Fringe Constraint Area
-  Zoning By-law Boundaries
-  Heritage Classified
-  UTRCA Regulation Limit

Last Amended: December 14, 2018  
Absolute Scale 1:4 000

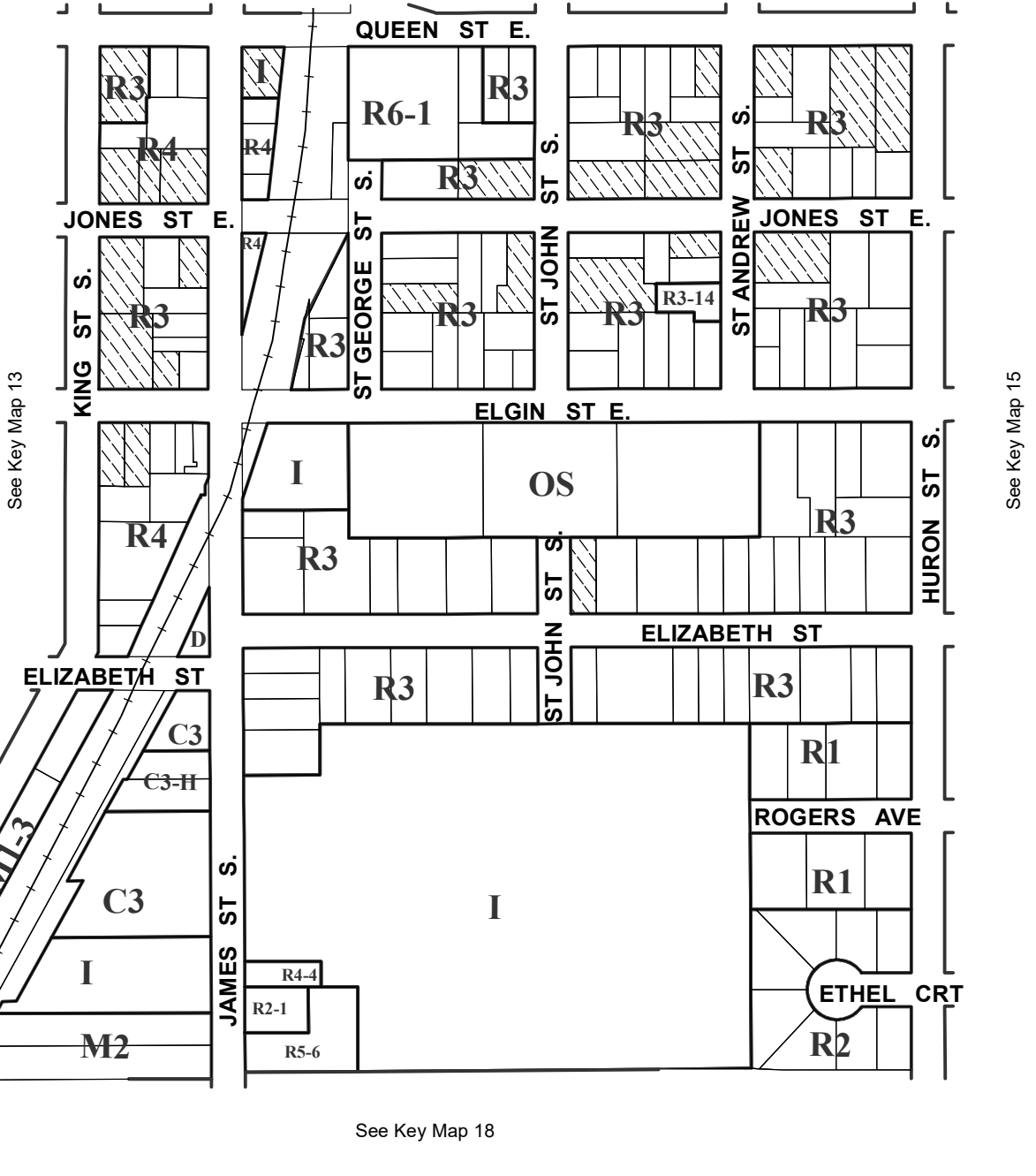








THIS IS **KEY MAP 14** OF SCHEDULE "A" TO BY-LAW NO. OF THE TOWN OF ST. MARYS

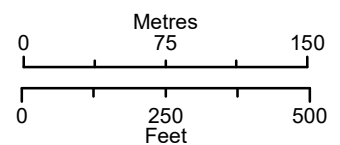
AMENDED BY BY-LAW NO.

See Key Map 8



-  Parcels
-  Zoning By-law Boundaries
-  Heritage Classified
-  Railway

Last Amended: December 14, 2018  
Absolute Scale 1:4 000

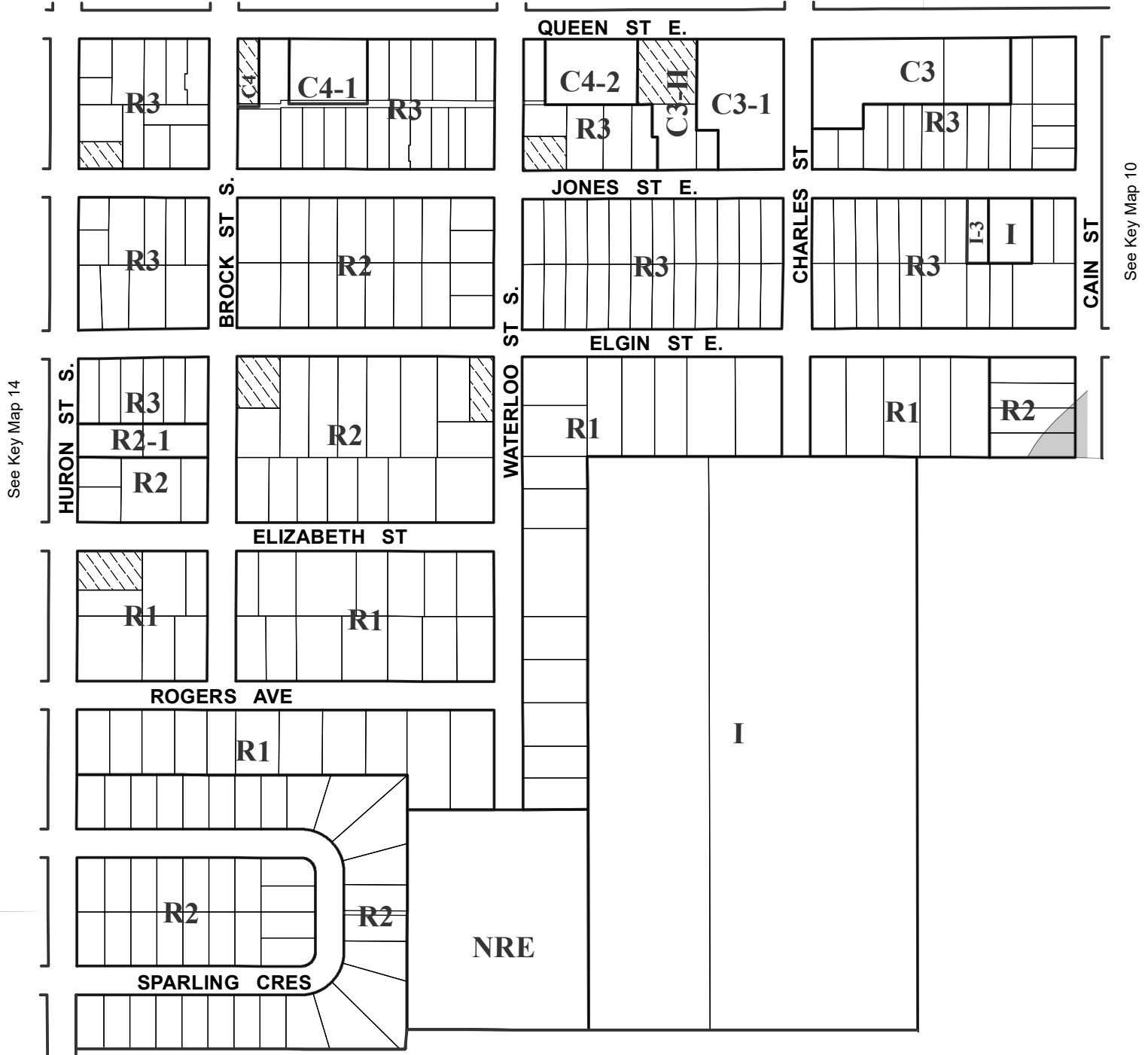








THIS IS **KEY MAP 15** OF SCHEDULE "A" TO BY-LAW NO. OF THE TOWN OF ST. MARYS

AMENDED BY BY-LAW NO.

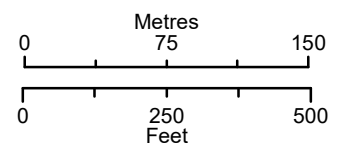
See Key Map 9



See Key Map 18

-  Parcels
-  Zoning By-law Boundaries
-  Heritage Classified
-  UTRCA Regulation Limit

Last Amended: December 14, 2018  
Absolute Scale 1:4 000



See Key Map 10

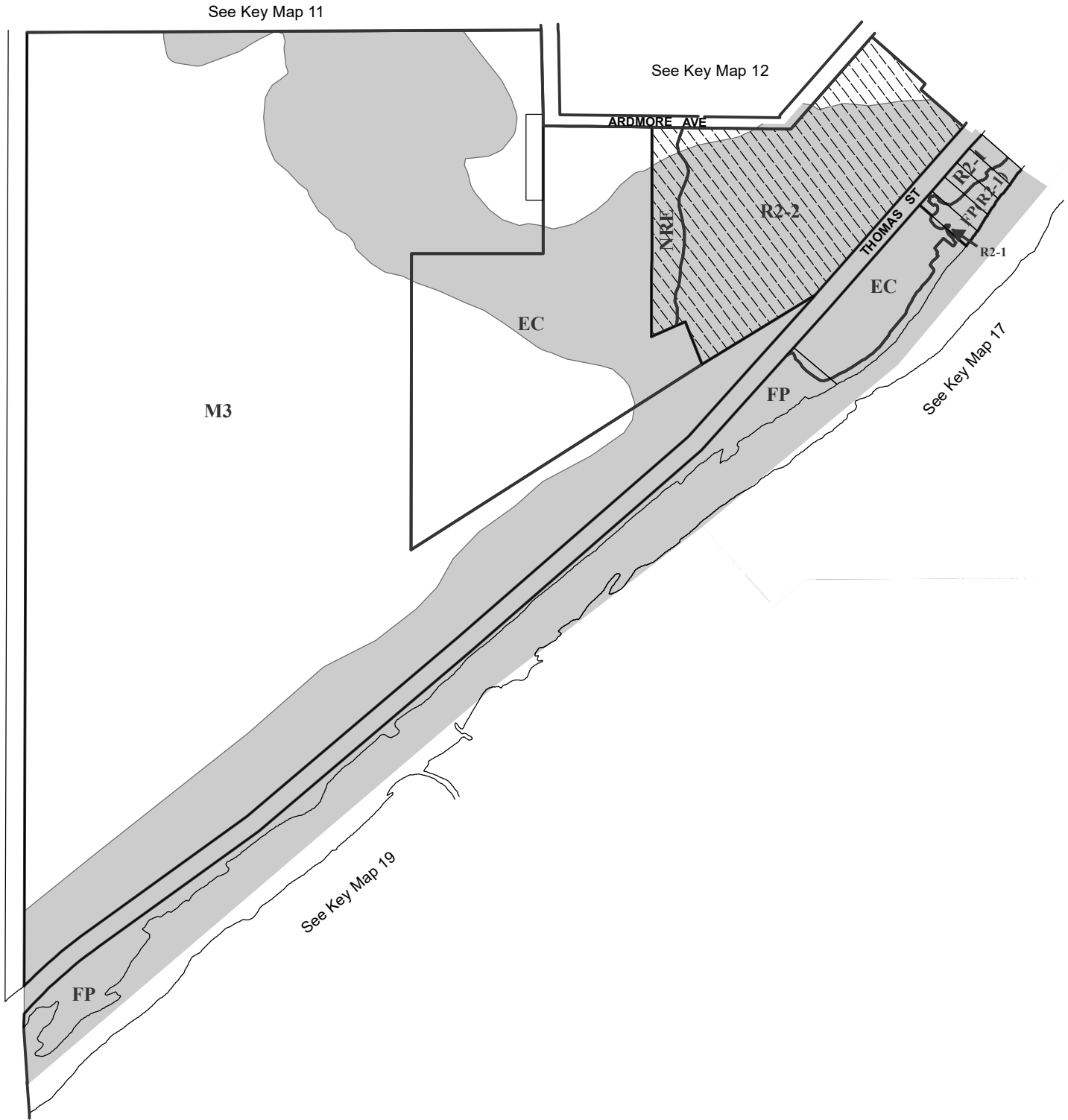
See Key Map 14









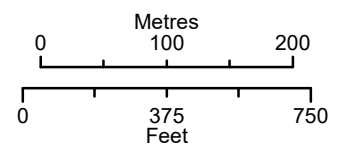
THIS IS **KEY MAP 16** OF SCHEDULE "A" TO BY-LAW NO. OF THE TOWN OF ST. MARYS

AMENDED BY BY-LAW NO.



-  Parcels
-  Zoning By-law Boundaries
-  Heritage Classified
-  UTRCA Regulation Limit

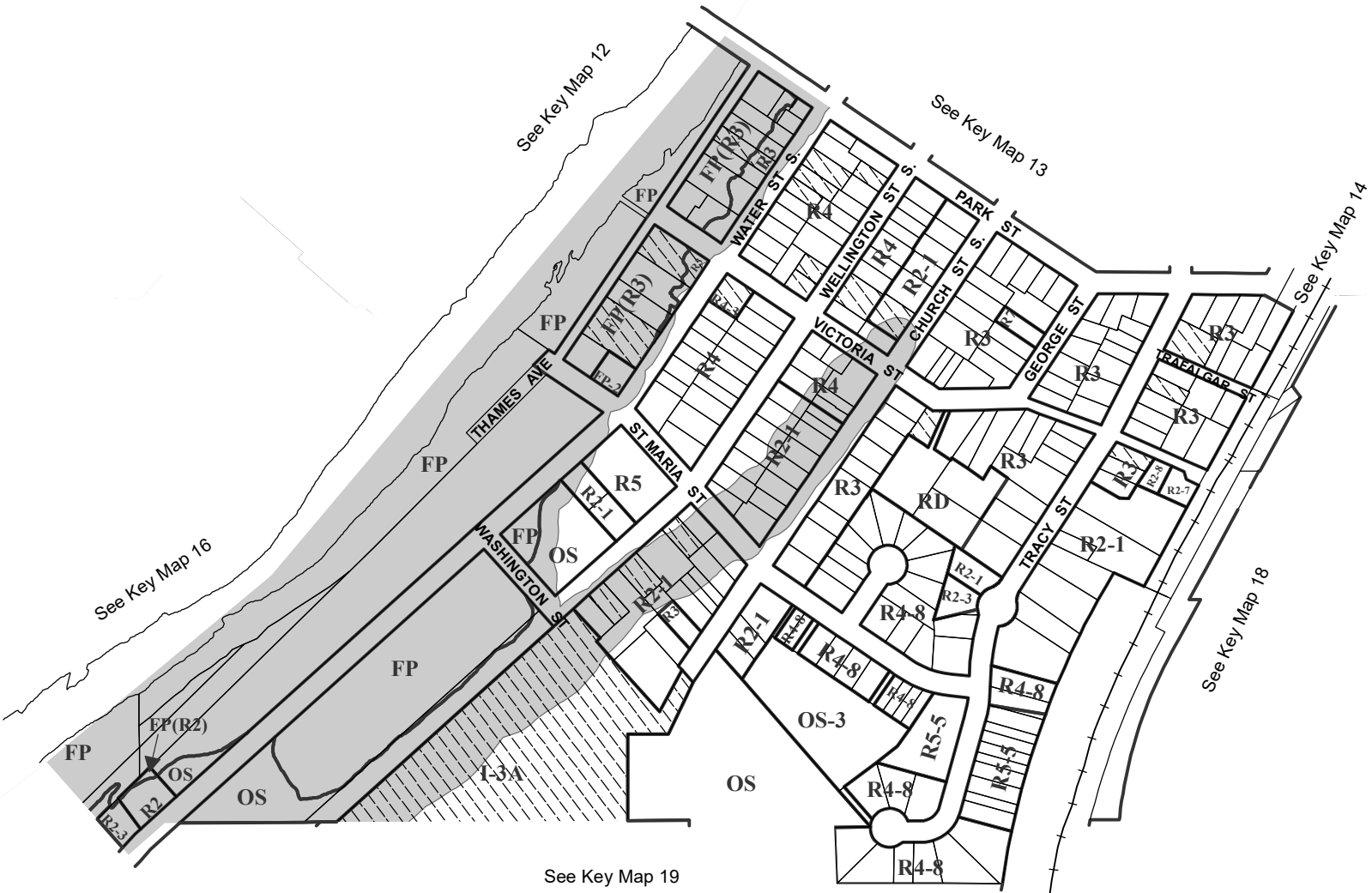
Last Amended: December 14, 2018  
Absolute Scale 1:6 000









**THIS IS KEY MAP 17 OF SCHEDULE "A" TO BY-LAW NO. OF THE TOWN OF ST. MARYS**

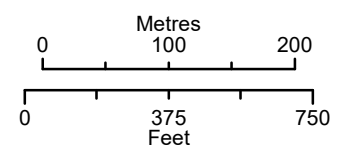
AMENDED BY BY-LAW NO.



-  Railway
-  Parcels
-  Zoning By-law Boundaries
-  Heritage Classified

 UTRCA Regulation Limit

Last Amended: December 14, 2018  
Absolute Scale 1:6 000





THIS IS **KEY MAP 18** OF SCHEDULE "A" TO BY-LAW NO. OF THE TOWN OF ST. MARYS

AMENDED BY BY-LAW NO.

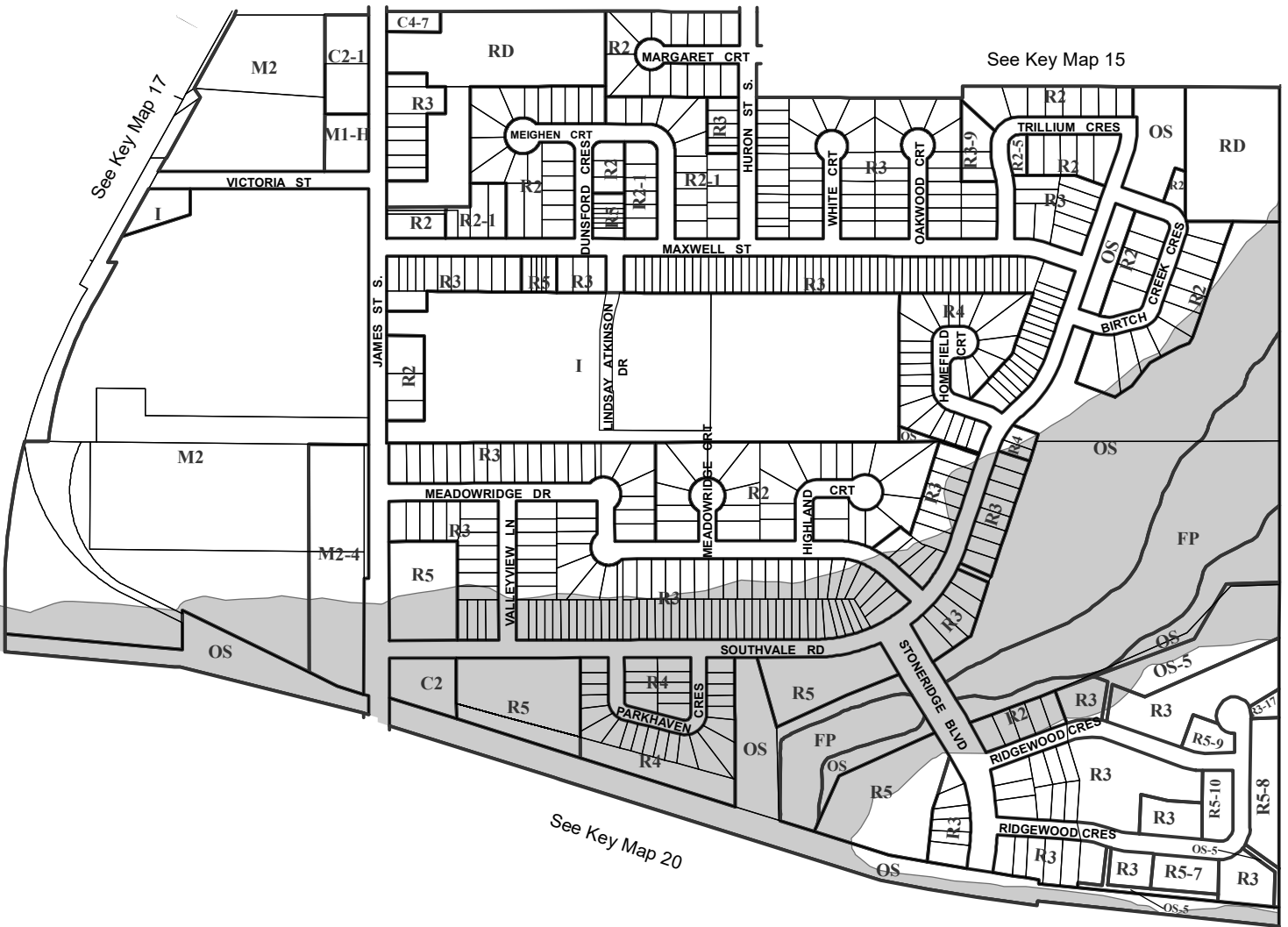
See Key Map 14




See Key Map 15

See Key Map 17

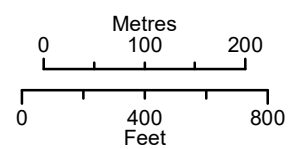
See Key Map 19

See Key Map 20



-  Parcels
-  Zoning By-law Boundaries
-  UTRCA Regulation Limit

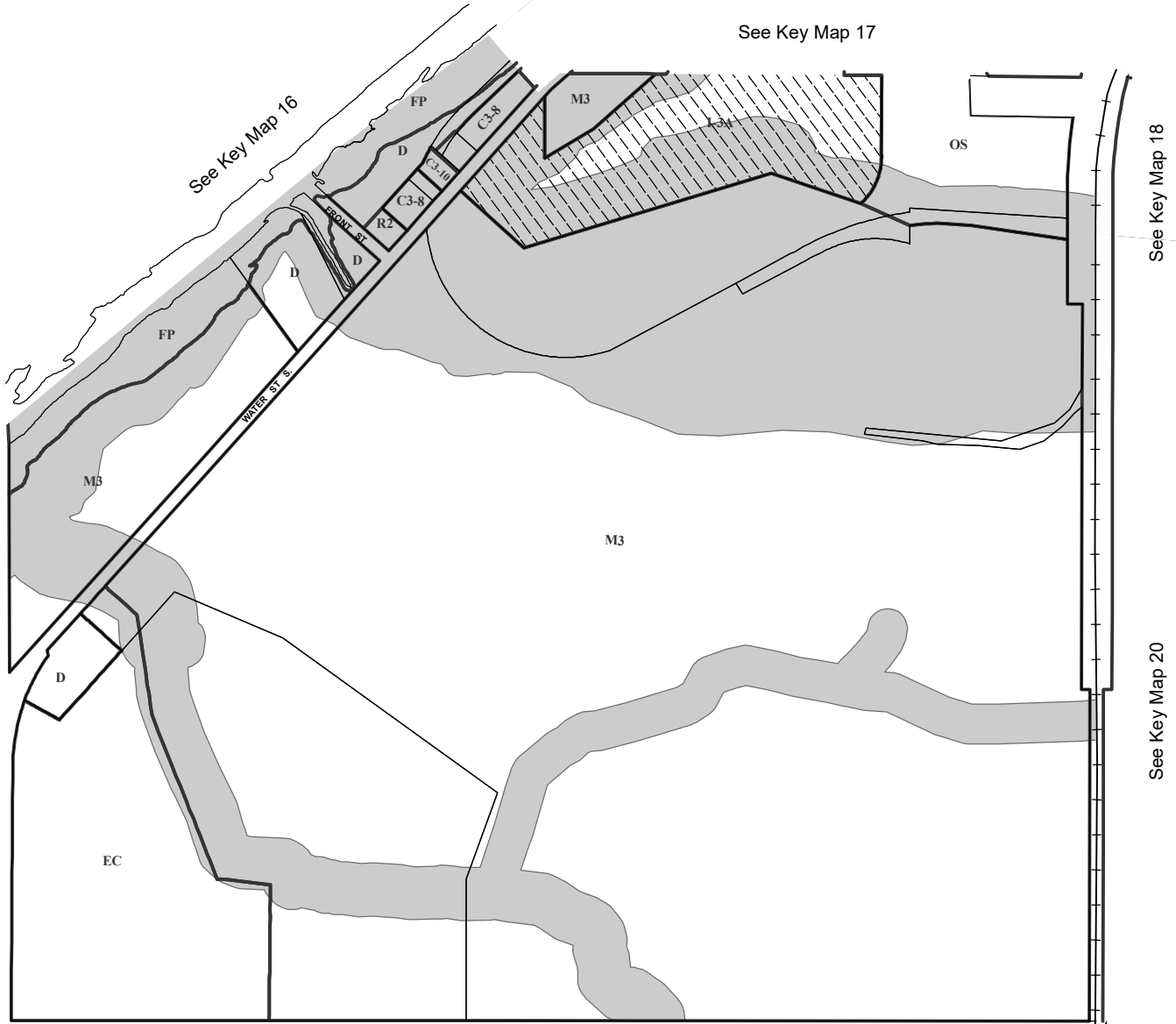
Last Amended: December 14, 2018  
Absolute Scale 1:7 500





**THIS IS KEY MAP 19** OF SCHEDULE "A" TO BY-LAW NO. OF THE TOWN OF ST. MARYS

AMENDED BY BY-LAW NO.



—+—+— Railway

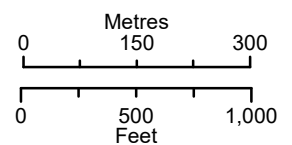
▭ Parcels

▭ Zoning By-law Boundaries

▨ Heritage Classified

▭ UTRCA Regulation Limit

Last Amended: December 14, 2018  
Absolute Scale 1:10 000

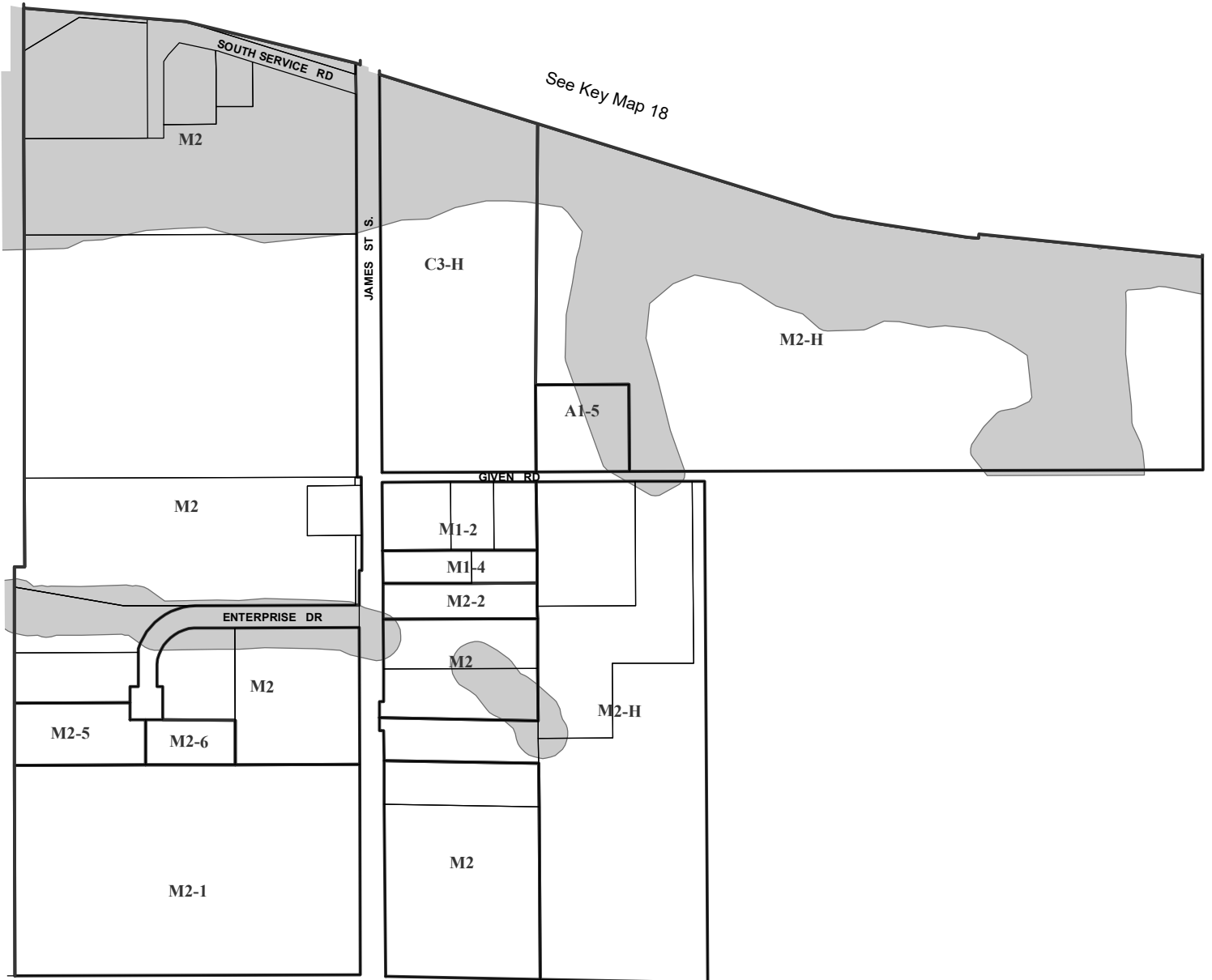







THIS IS **KEY MAP 20** OF SCHEDULE "A" TO BY-LAW NO. OF THE TOWN OF ST. MARYS

AMENDED BY BY-LAW NO.

See Key Map 19



-  Parcels
-  Zoning By-law Boundaries
-  UTRCA Regulation Limit

Last Amended: December 14, 2018  
Absolute Scale 1:7 500

